

Two more homes "TAKEN" by the MaineDOT for a project that doesn't meet the original-decade-long "east of Route 46 system linkage need":

Legal Notices

NOTICE OF TAKING

The State of Maine by its Department of Transportation does hereby give notice to all whom it may concern:

That the Department of Transportation, in accordance with Title 23 M.R.S. Sections 651 and 151 to 159, has determined that public exigency requires the taking in fee simple all lands as hereinafter described, together with the buildings thereon, and all rights in land as specified and as shown on a Right-of-Way Map, State Highway "345", Interstate 395/Route 9 Connector, Town of Holden, Federal Aid Project No. STP-1891(500) (W.I.N. 018915.00) Part III, dated January 2019, on file in the Office of the Department of Transportation, (D.O.T. File No. 10-508) and to be recorded in the Registry of Deeds of Penobscot County, a print of which is on file in the office of the County Commissioners of Penobscot County.

INFORMATIVE SUMMARY

The following is a list summarizing the parcel or item numbers, names of apparent owners of record of land and rights involved, estimated areas, and rights affected, within and adjacent to the before-referenced highway boundaries, as shown on the beforementioned Right of Way Map:

Parcel/ Item No.	Apparent Owner	Area	Slopes	Drainage	Temp. Const. Rights	Other Rights & Bldgs.
5	Thomas C. Martin House Judith A. Josiah- Martin	1.01 ± Ac. (Entire Lot)	None	None	None	Garage
6	David H. Lakeman, Sr.	3.17 ± Ac. (Entire Lot)	None	None	None	House with Garage Sheds (2)

BREWER-EDDINGTON-HOLDEN
STP-1891(500)
WIN: 018915.00

The Department of Transportation directs that this Notice of Layout and Taking be recorded in the Registry of Deeds of Penobscot County and filed with the Town Clerk of the Town of Holden and with the County Commissioners of Penobscot County and published in the "Bangor Daily News" a newspaper of general circulation in the County where said highway is locate, and also directs that a copy of the Right-of-Way Map be filed with the County Commissioners of said County and also that Notice be sent by Certified Mail to any Owners and Mortgagees of Record.

Dated at Augusta, Maine

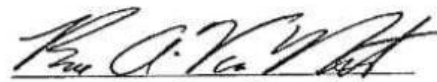
STATE OF MAINE
DEPARTMENT OF TRANSPORTATION

STATE OF MAINE
COUNTY OF KENNEBEC


Date 2-20-19

Personally appeared the above named Bruce Van Note, Commissioner, Department of Transportation, and acknowledge the foregoing instrument to be his free act and deed in his said capacity and the free act and deed of the State of Maine.

2-20-19
Date


Bruce A. Van Note, Commissioner

Before me,


Notary Public

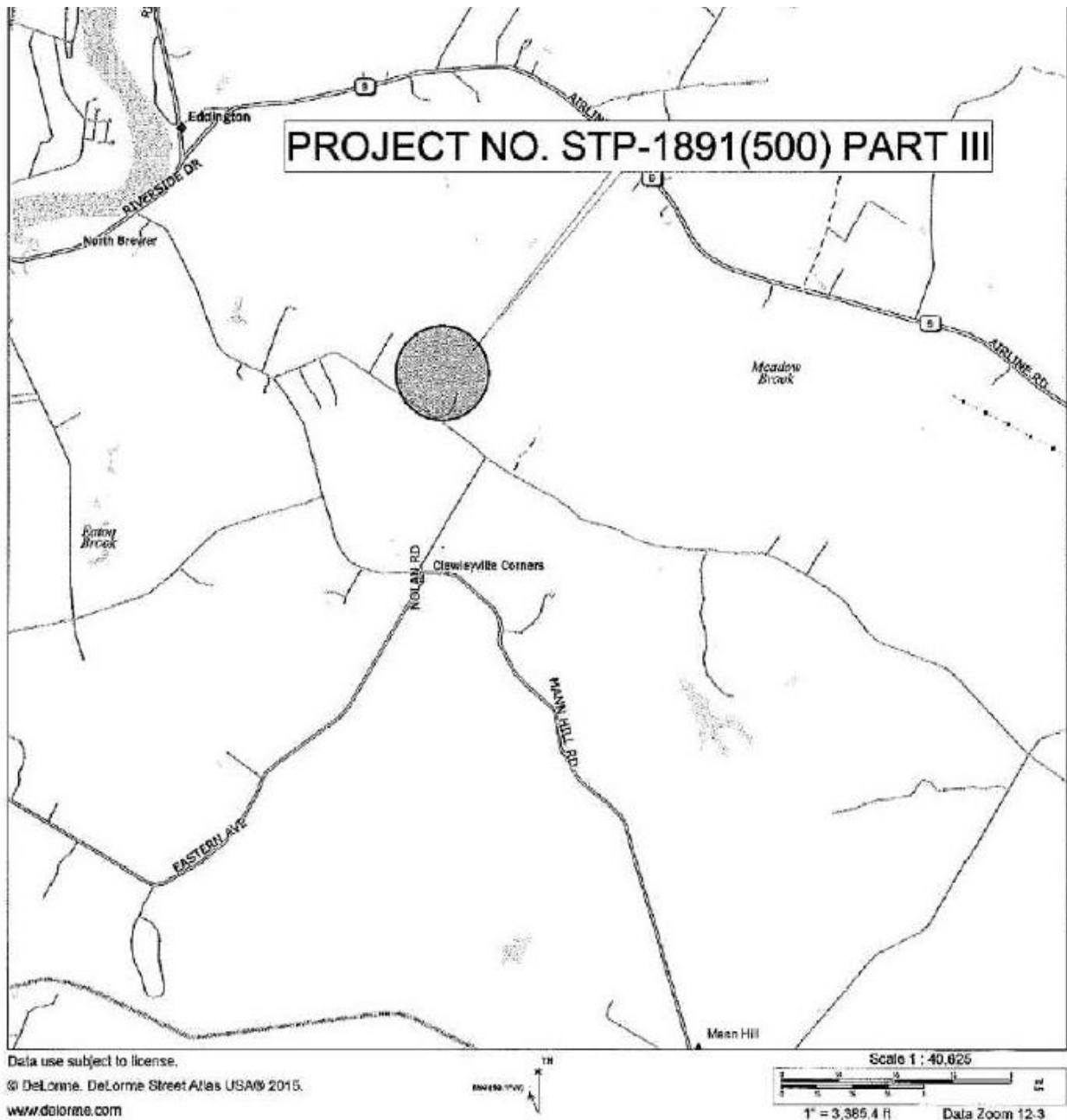
Print Name:

My Commission Expires:

REBEKAH PUSKARD
NOTARY PUBLIC
STATE OF MAINE
MY COMMISSION EXPIRES 8-11-2021

Published March 14, 2019

Map included with Legal “Notice of Taking”:



BDN BANGOR DAILY NEWS

March 14, 2019